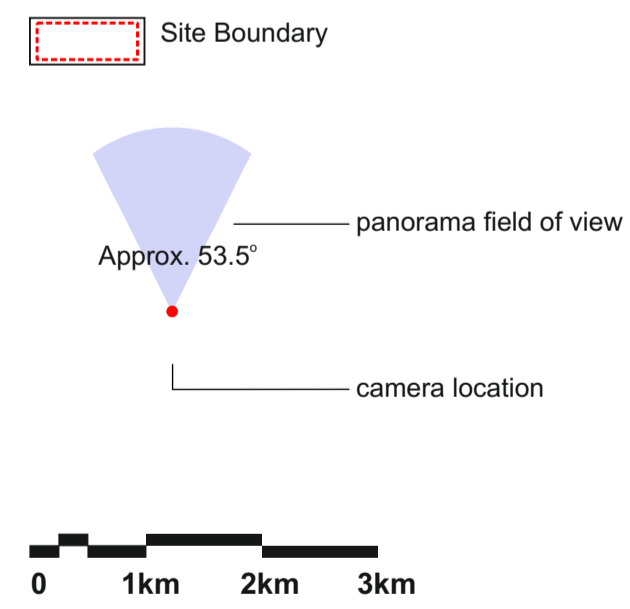
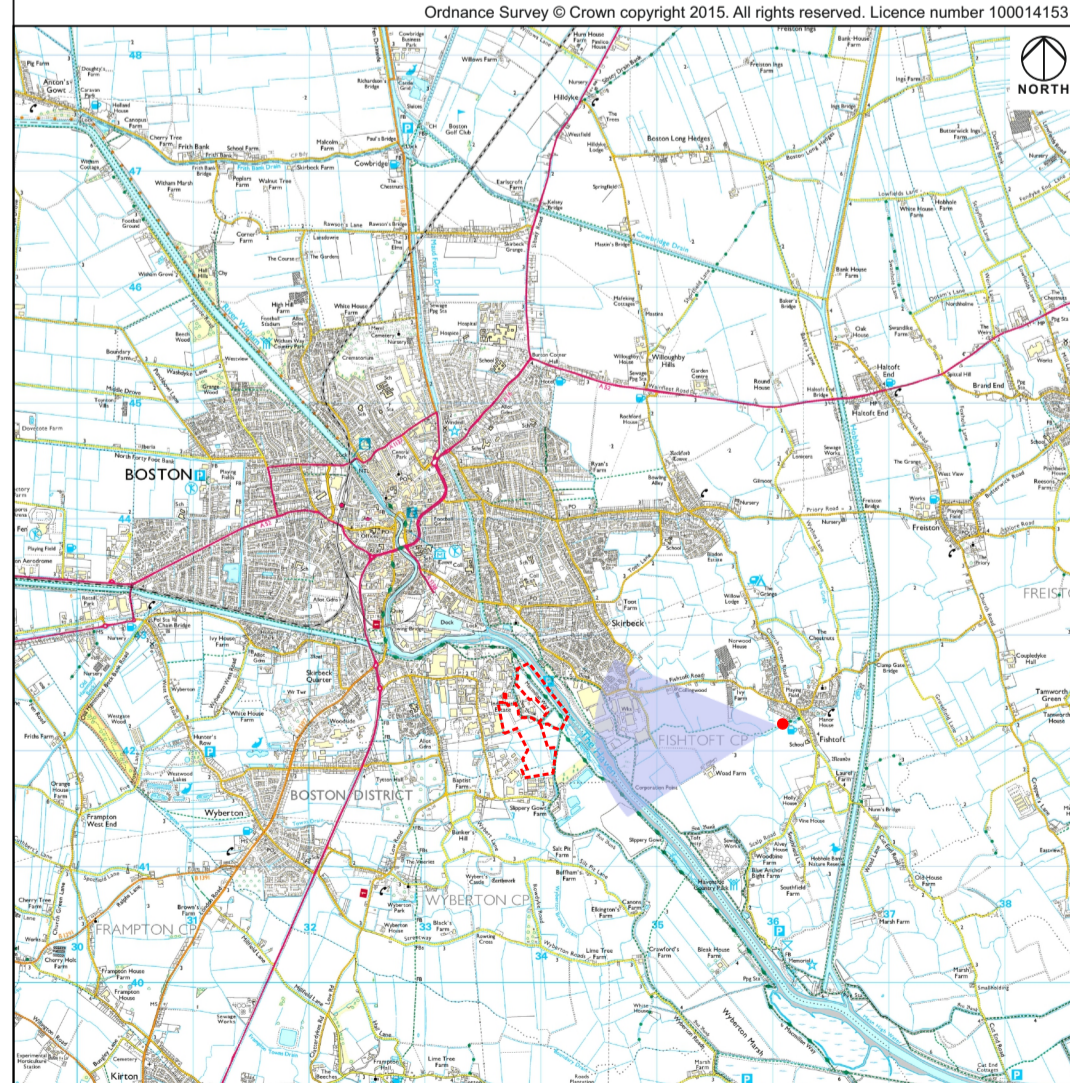




View 3: Looking west from Footpath (Fish/3/1) at Fishtoft



View 3
Existing View

Notes
-Print at A1
-View flat at a comfortable arm's length

Grid reference: E536054, N342215
Elevation: 3m AOD
Direction of centre of view: 266°
Field of view: 53.5° (HFOV), 18.2° (VFOV)
Distance to site boundary: 1.8km

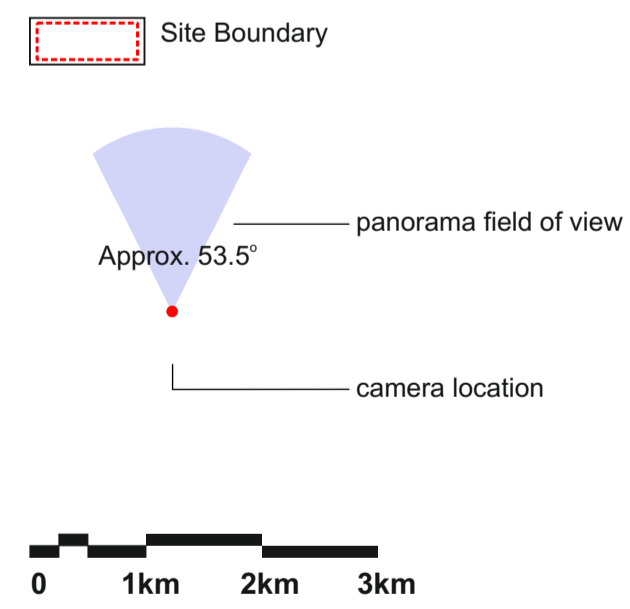
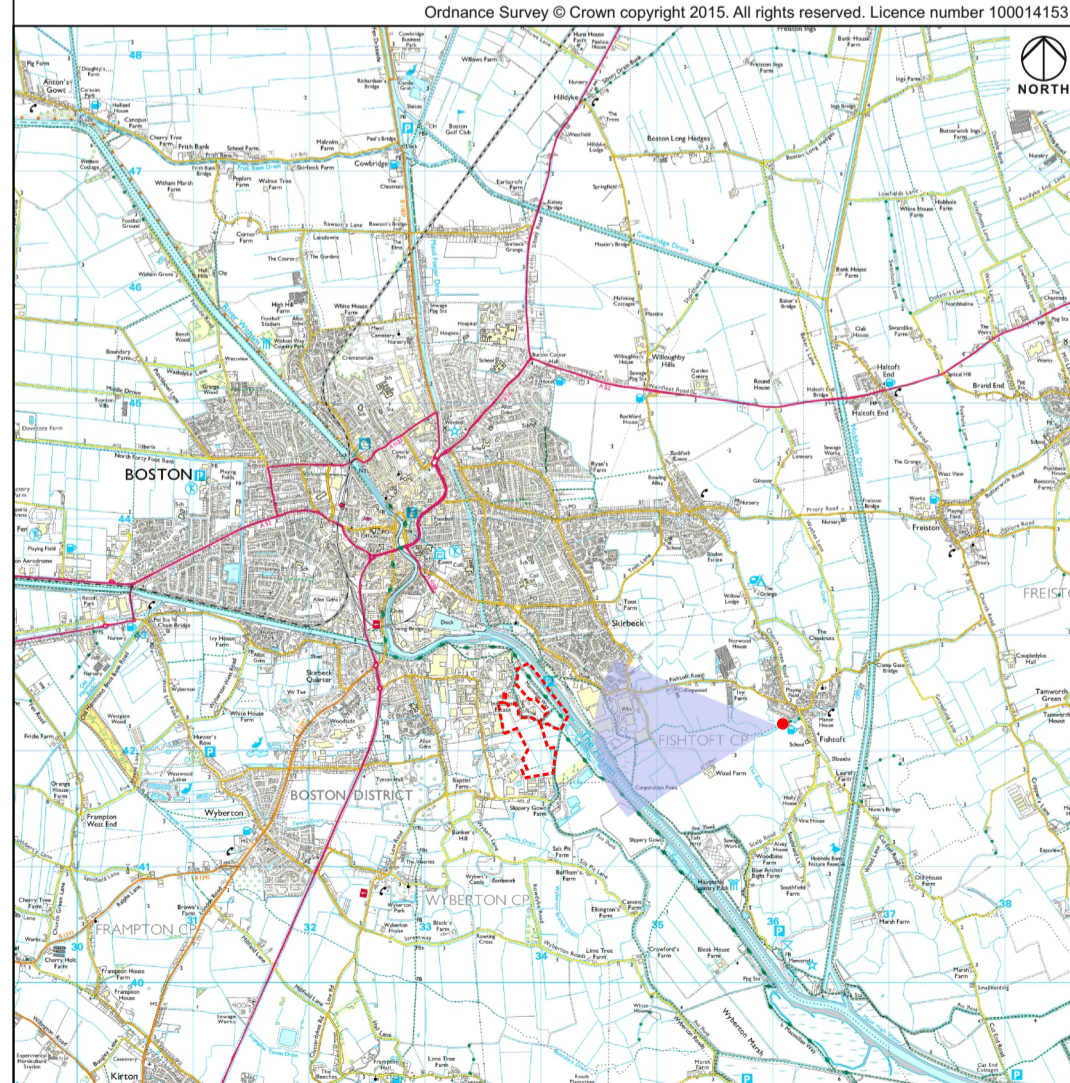
Camera body: Nikon D600
Lens: 50mm prime
Camera height above ground level: 1.7m
Time and date of photo: 10:30, 18/10/2018
Weather conditions: High cloud, clear visibility

**Estell
Warren**
Landscape Architecture

Project
**BOSTON 2 GASIFICATION DCO APPLICATION
LANDSCAPE & VISUAL ASSESSMENT**
Drawing Title
**PHOTOMONTAGE 01
VIEW 3 FROM FISHTOFT**
Date: **MARCH 2019** Figure: **9.15 (sheet 1 of 2)**



View 3: Photomontage view of the proposed facility at Year 1



**View 3
Year 1 View**

Notes
 -Print at A1
 -View flat at a comfortable arm's length
 -The above panoramic image has been digitally merged together from multiple photographs

Grid reference: E536054, N342215
Elevation: 3m AOD
Direction of centre of view: 266°
Field of view: 53.5° (HFOV), 18.2° (VFOV)
Distance to site boundary: 1.8km

Camera body: Nikon D600
Lens: 50mm prime
Camera height above ground level: 1.7m
Time and date of photo: 10:30, 18/10/2018
Weather conditions: High cloud, clear visibility